

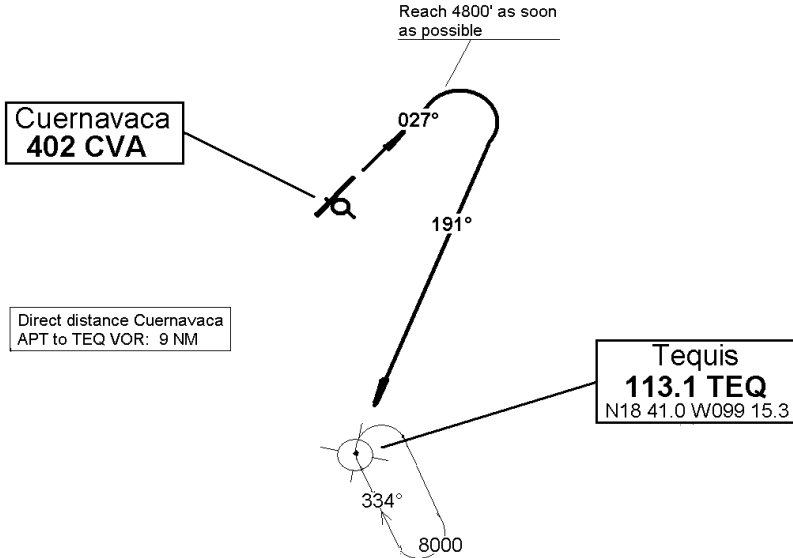
MEXICO CENTER 128.75

CUERNAVACA_TWR 122.2

DEPARTURES VOR RWY 02

VOR CLIMB RWY 02

This departure required minimum climb gradient of 300' per NM until 6300'



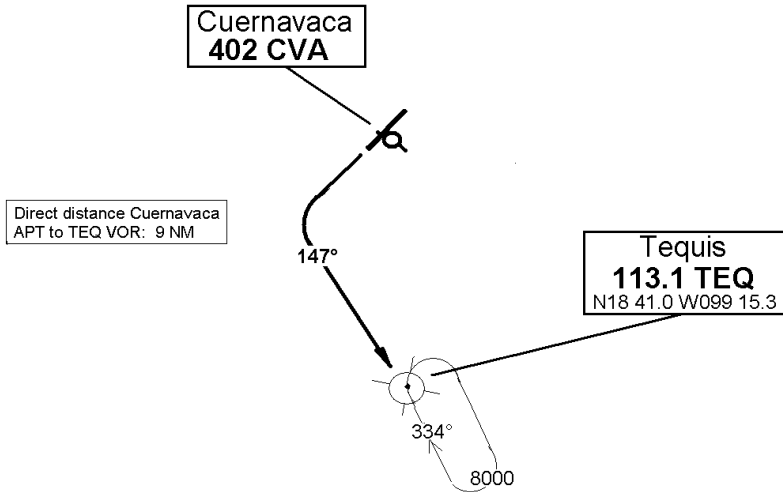
NOT TO BE USED FOR ACTUAL NAVIGATION

In case DME failure at any point during the procedure, MAINTAIN last altitude and proceeded to the station in accordance with ATC instructions.

VOR CLIMB RWY 20

This departure required minimum climb gradient of 330' per NM until 7500'

DEPARTURES VOR RWY 20



NOT TO BE USED FOR ACTUAL NAVIGATION

In case DME failure at any point during the procedure, MAINTAIN last altitude and proceeded to the station in accordance with ATC instructions.

MEXICO CENTER 128.75

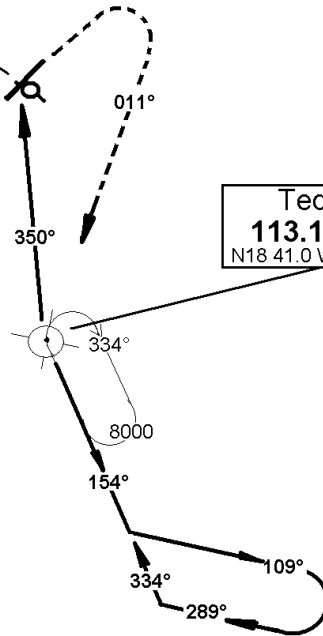
Apt. Elev. 4262'

CUERNAVACA_TWR 122.2

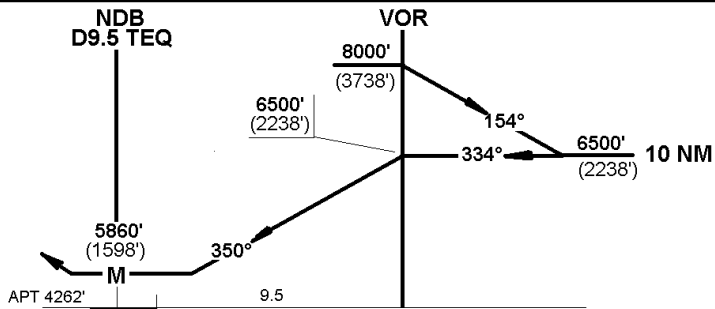
VOR DME A

Cuernavaca
402 CVA

Tequis
113.1 TEQ
N18 41.0 W099 15.3



NOT TO BE USED FOR
ACTUAL NAVIGATION



MISSED APPROACH: Climb RIGHT turn to intercept TEQ VOR R-011°
inbound to TEQ VOR to the minimum holding altitude